

DETAIL 1
SCALE 1:200

LEGEND	
	BUND
	SWALE, SW (REFER TO DETAIL ON DWG EM011)
	SILT FENCE, SF (REFER TO DETAIL ON DWG EM011)
	DOMAIN BOUNDARY
	STRAW BALE SEDIMENT TRAP, SB (REFER TO DETAIL ON DWG EM011)
	EXISTING DRAINAGE
	60 EARTHWORKS CONTOURS
	DRAINAGE

NOTE
INSPECT MONTHLY AND MAINTAIN SEDIMENT CONTROLS AND DRAINAGE SYSTEM, PARTICULARLY FOLLOWING STORMS. REMOVE SEDIMENT COLLECTED BY THE SEDIMENT FENCE, REPLACE ANY CLOGGED SEDIMENT FENCE AND ADDRESS ANY SAGGING, UNDERMINING OR TEARS. REPAIR EROSION IN DRAINAGE CHANNELS AND CLEAN OUT EXISTING SWALES TO ENSURE FREE FLOW.

WARNING
OVERHEAD ELECTRICITY PRESENT IN WORK AREA

CAD FILE: F:\SYNERGY\TEMP\1205\ENERGY\SERVERSERVICE\186A\133907FD-020F-4951-A24F-0CC35A38FCAD\19017-00-EM010.DWG
 PLOT DATE: Wed Feb 22 20:04:00 2023

DRAWN: B.BASILY	
DESIGNED: D.HUDSON	
VERIFIED:	
APPROVED:	
A PRELIMINARY ISSUE	APPROVED: _____
REV DESCRIPTION	APPROVED DATE

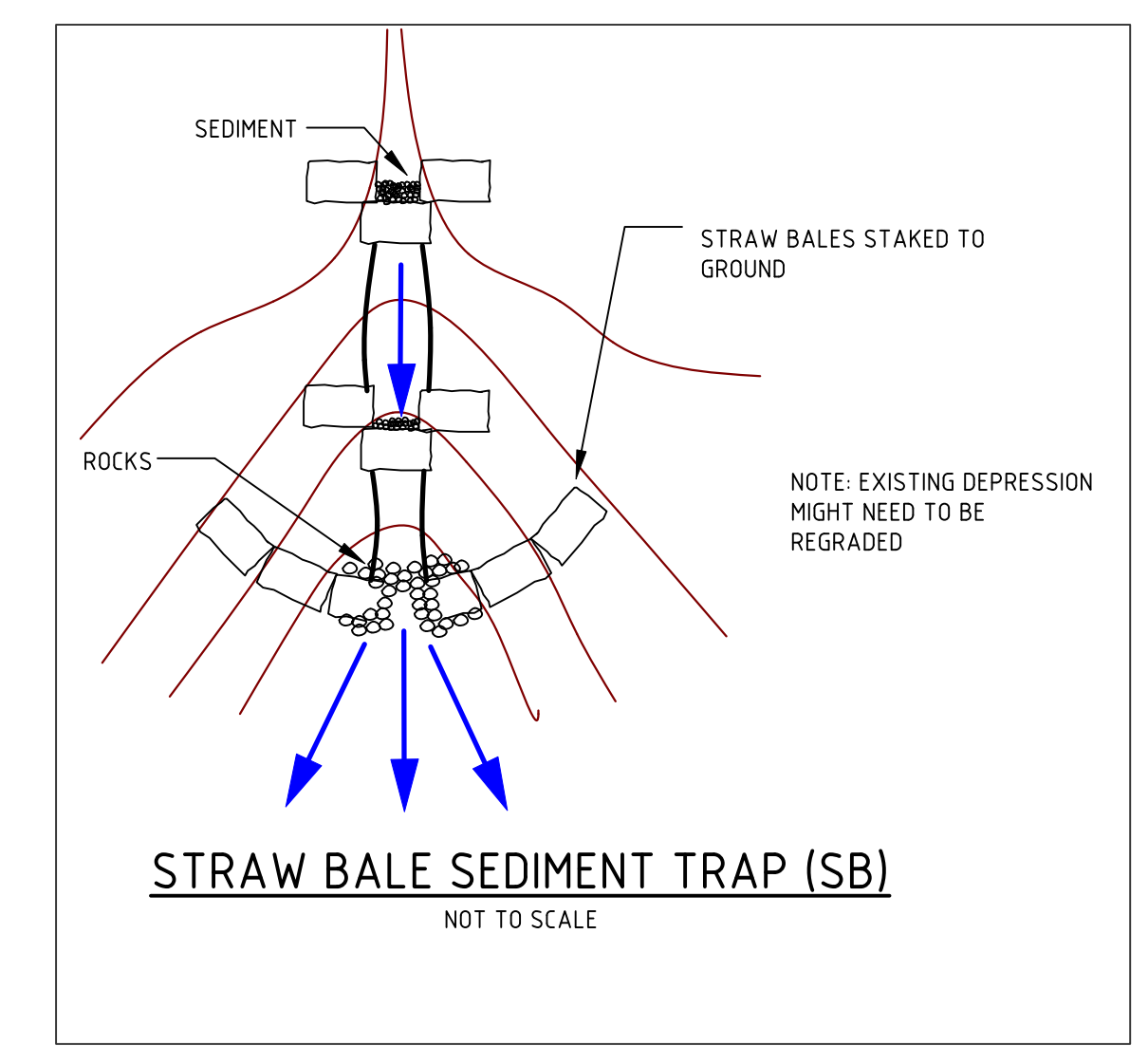
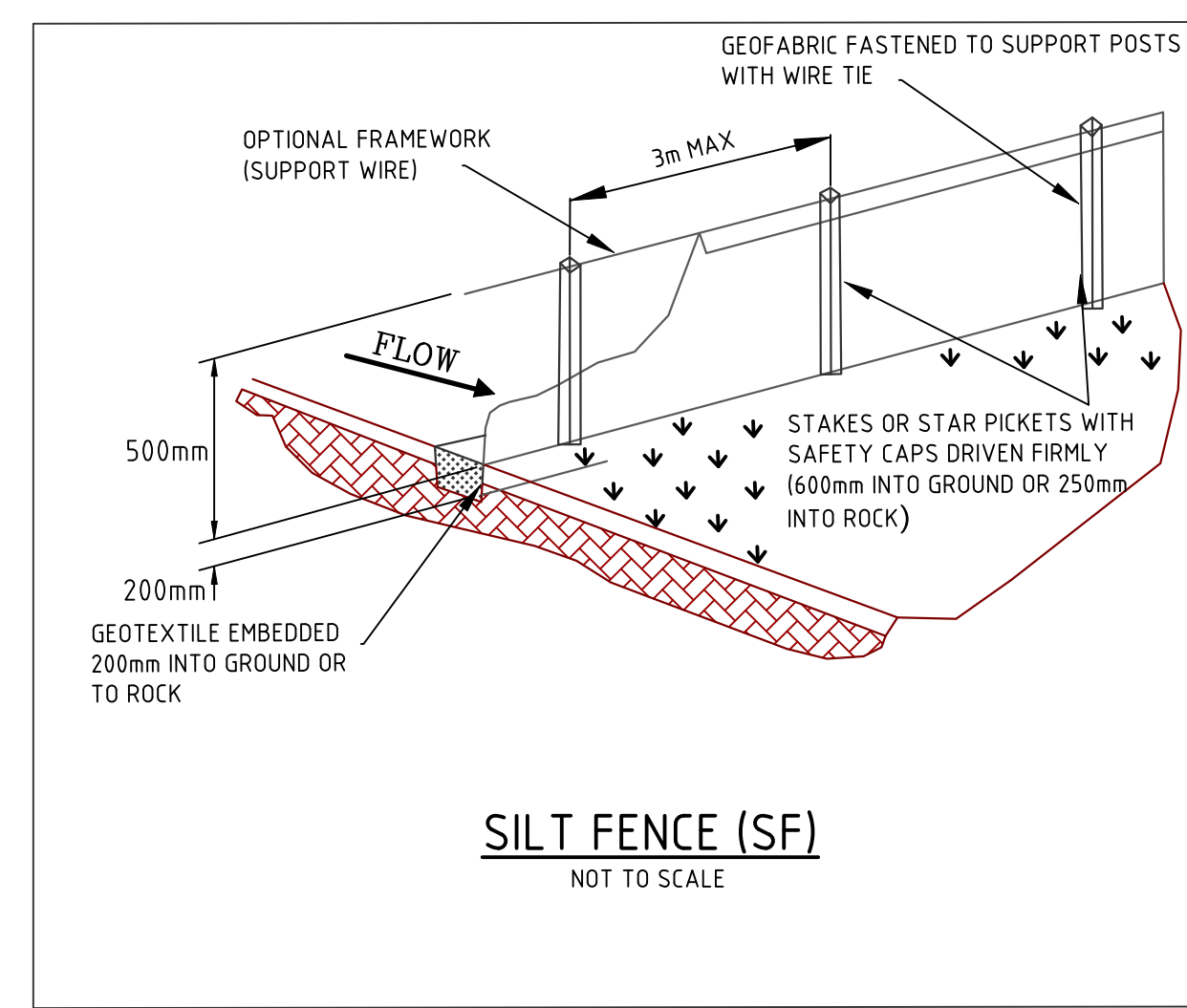
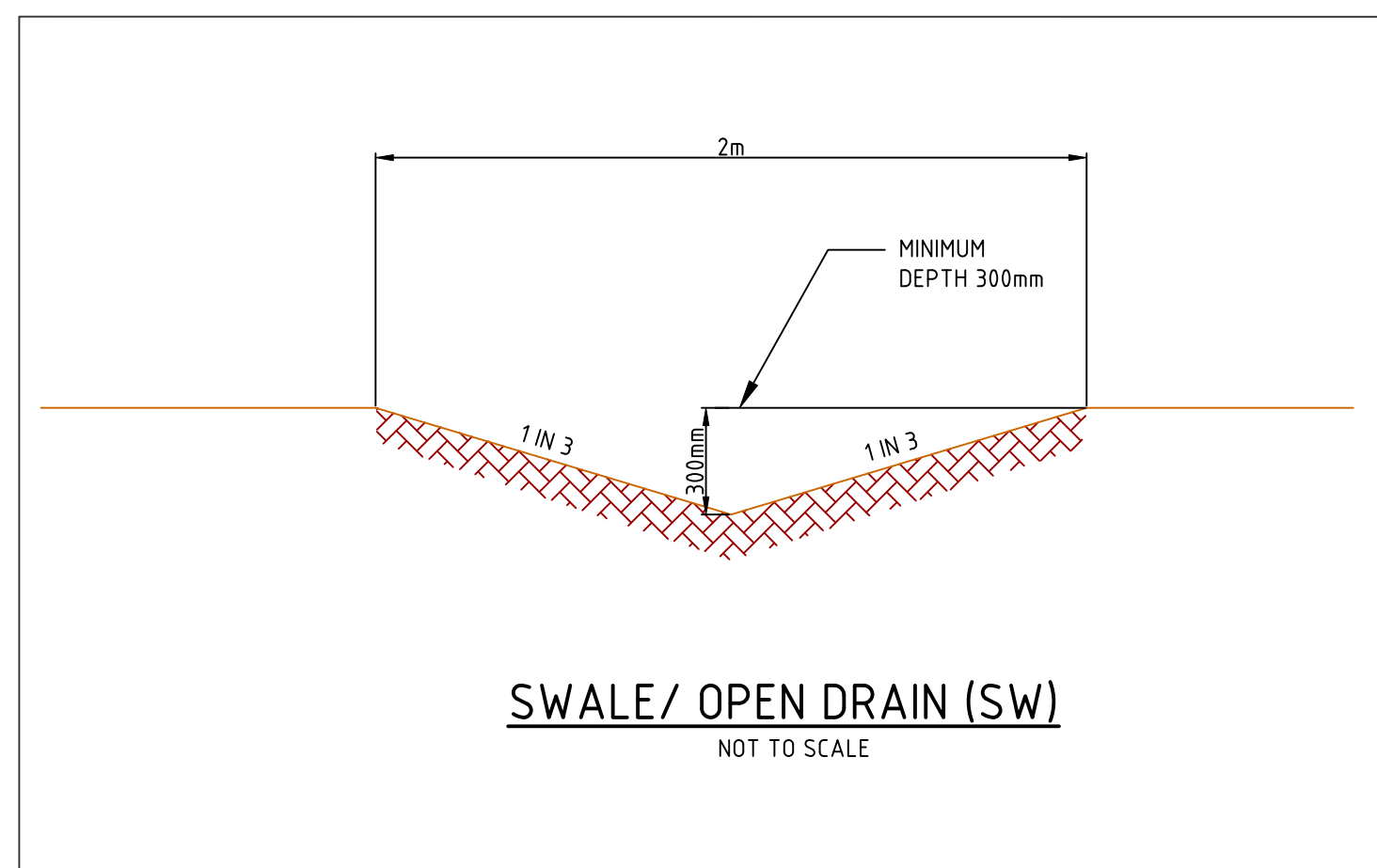
H 1 : 1000
@ A1

CLIENT:

Ground Floor, 207-213 Waverley Road,
Malvern East VIC 3145
TEL : 03 8573 1500 verveprojects.com
© Verve Projects Pty Ltd.

COUNCIL: CITY OF MONASH		TITLE:	
PROJECT: TALBOT QUARRY 1221-1249 CENTRE ROAD OAKLEIGH		SITE ENVIRONMENTAL MANAGEMENT PLAN DOMAIN 4	
ISSUE: PRELIMINARY	MELWAY REF: 78 J1	PROJECT No: 19017-00	DWG No: EM010
			REVISION: A

CAD FILE: F:\SYNERGY\TEMP\1205\SYNERGY\SERVERSERVICE\86A\F568879-4592-4C70-9C87-CEEB3560578\19017-00-EM011.DWG
 PLOT DATE: Wed Feb 22 01:10:45 2023



DRAWN:
B. BASILY
 DESIGNED:
D. HUDSON
 APPROVED:

- NOTES**
1. THE CONTRACTOR IS TO TAKE ALL NECESSARY PRECAUTIONS TO CONTROL EROSION AND DOWNSTREAM SEDIMENTATION DURING ALL STAGES OF CONSTRUCTION INCLUDING THE MAINTENANCE PERIOD.
 2. INSPECT MONTHLY AND MAINTAIN SEDIMENT CONTROLS AND DRAINAGE SYSTEM, PARTICULARLY FOLLOWING STORMS. REMOVE SEDIMENT COLLECTED BY THE SEDIMENT FENCE, REPLACE AND CLOGGED SEDIMENT FENCE AND ADDRESS ANY SAGGING, UNDERMINING OR TEARS. REPAIR EROSION IN DRAINAGE CHANNELS AND CLEAN OUT SWALES TO ENSURE FREE FLOW.
 3. TEMPORARY STOCKPILE AND SWALE DRAINS TO BE REVEGETATED FOLLOWING CONSTRUCTION



Ground Floor, 207-213 Waverley Road,
 Malvern East VIC 3145
 TEL : 03 8573 1500 verveprojects.com

COUNCIL: CITY OF MONASH		TITLE:	
PROJECT: TALBOT QUARRY 1221-1249 CENTRE ROAD OAKLEIGH		SITE ENVIRONMENTAL MANAGEMENT PLAN DOMAIN 4	
ISSUE: PRELIMINARY	MELWAY REF: 78 J1	PROJECT No: 19017-00	DWG No: EM011
			REVISION: A

REV	DESCRIPTION	APPROVED	DATE
A	PRELIMINARY ISSUE		